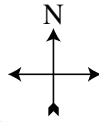


UNIVERSITY CAR PARKS (permits are required)

- 1 53° / Adelphi Car Park (reserved spaces for visitors)
- 2 Aqueduct St Car Park
- 3 Ashmoor Residences Car Park
- 4 Brook Building Car Park
- 5 Computing & Technology Car Park
- 6 Darwin Car Park
- 7 Douglas Residence Car Park
- 8 Foster Car Park (reserved spaces for visitors)
- 9 Fylde Car Park
- 10 Greenbank Car Parks
- 11 Hanover Car Park
- 12 Harrington Car Park
- 13 Leighton Car Parks
- 14 Livesey Car Park
- 15 Marsh Car Park
- 16 Maudland Car Park
- 17 Moss Car Park
- 18 Roeburn I Car Park (Pedder Street)
- 19 Roeburn II Car Park (Leighton Street)
- 20 Vernon Car Park (Berkeley Street)
- 21 Victoria Car Park
- 22 Whitendale Car Park
- 23 Harris Car Park

UNIVERSITY STUDENT RESIDENCES

- Br Brun, Brock, Brennand and Blakewater Halls
- Dw Derwent Hall
- Dr Douglas Hall
- Er Eden Hall
- Ri Ribble Hall
- Rr Roeburn Hall
- Wr Whitendale Hall












Harris Conference Centre 1.5 miles

UNIVERSITY BUILDINGS

- AB Adelphi Building
- AC St Peters Arts Centre
- AL Allen Building (Dentistry Building opening Sept 2007)
- AV Avenham Building
- BB Brook Building
- CB Chandler Building
- CM Computer and Technology Building
- DPS Design and Print Services
- DB Darwin Building
- EDAU Electronic & Digital Art Unit
- EB Edward Building
- FB Foster Building
- FSC Foster Sports Centre
- FY Fylde Building
- GR Greenbank Building
- HR Hanover Building
- HA Harrington Building
- HB Harris Building
- HC Health Centre
- KM Kirkham Building
- LE Leighton Building
- LIB Library & Learning Resource Services (LLRS)
- LH Livesey House
- MA Marsh Building
- MB Maudland Building
- ME Media Factory (opening Sept 2007)
- MC Music Centre
- MF Multi-Faith Centre
- MO Moss Building
- PSC Pre-School Centre
- RA Radnor Building
- SCR Security Control Room
- SU/53° Students' Union/53 Degrees
- VB Victoria Building
- VE Vernon Building
- WB Wharf Building

KEY FOR MAP

-  Bus Stops
-  Cycle Racks
-  Disabled Parking
-  Public Car Parks
-  Cafes / Refectories
-  Entrance to Buildings
-  The 'i'
-  ATM
-  preferred walking routes from rail and bus station

